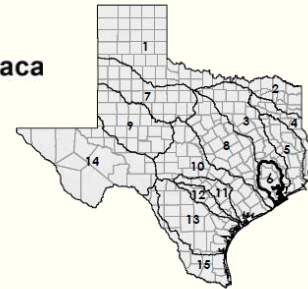
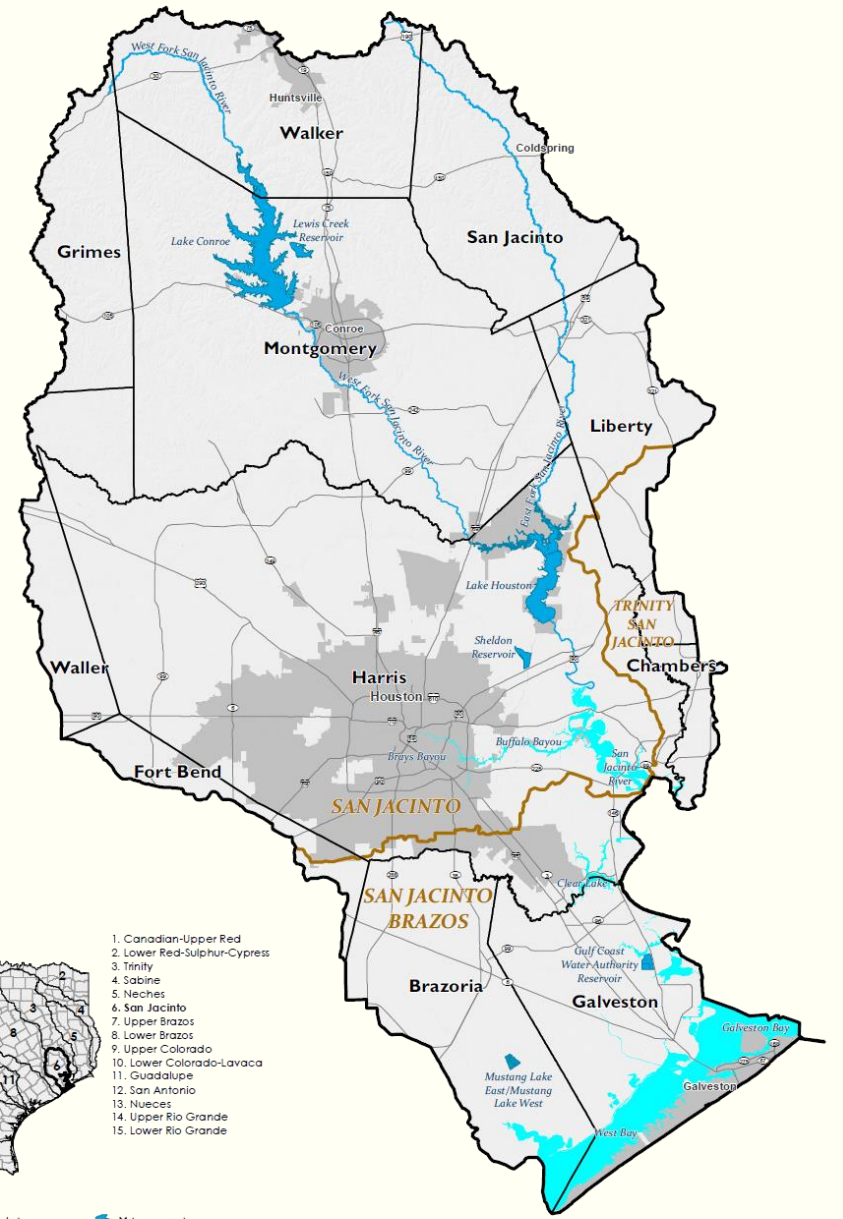




SAN JACINTO REGIONAL FLOOD PLANNING GROUP

R E G I O N 6

REGION 6



1. Canadian-Upper Red
2. Lower Red-Sulphur-Cypress
3. Trinity
4. Sabine
5. Neches
6. San Jacinto
7. Upper Brazos
8. Lower Brazos
9. Upper Colorado
10. Lower Colorado-Lavaca
11. Guadalupe
12. San Antonio
13. Nueces
14. Upper Rio Grande
15. Lower Rio Grande

- County boundaries
- Major reservoirs
- Major river basin boundaries
- Major rivers
- Major roadways
- County seats

DISCLAIMER: This map was generated by the Texas Water Development Board using GIS (Geographical Information System) software. No claims are made to the accuracy or completeness of the information shown herein nor to its suitability for a particular use. The scale and location of all mapped data are approximate. Map date: 05/01/2020



Texas Water Development Board
1700 North Congress Avenue, Austin, TX 78701
www.twdb.texas.gov • @twdb - facebook.com/twdbboard



REGION 6 TEAM

<u>Voting Member</u>	<u>Stakeholder Category</u>
Russ A. Poppe	Flood Districts (Chair)
Alia Vinson	Water Districts (Vice Chair)
Alisa Max	Counties (Secretary)
Gene Fisseler	Public
Matthew Barrett	River Authorities
Elisa Macia Donovan	Agricultural Interests
Jenna Armstrong	Small Business
Paul E. Lock	Electric Generating Utilities
Sarah P. Bernhardt	Environmental Interests
Stephen Costello	Municipalities
Timothy E. Buscha	Industries
Todd Burrer	Water Utilities
TBA	Coastal Communities
TBA	Public
TBA	Upper Watershed

<u>Non-Voting Member</u>	<u>Agency</u>
Bill Adams	Texas Parks and Wildlife Department
Natalie Johnson	Texas Division of Emergency Management
Kristin Lambrecht	Texas Department of Agriculture
Joel Clark	Texas State Soil and Water Conservation Board
Colleen Jones	General Land Office
Megan Ingram	Texas Water Development Board
Kelly Mills	Texas Commission on Environmental Quality
Jeff Taebel	Houston-Galveston Area Council
Ellie Alkhoury	Texas Department of Transportation
Tom Heidt	Port Houston
Michael Turco	Harris-Galveston Subsidence District

REGION 6 TEAM

<u>Liaisons</u>	<u>Interest Category</u>
Mark Vogler	Liaison from Lower Brazos – Region 8
Timothy Buscha	Industries/ Liaison to Neches – Region 5
Todd Burrer	Water utilities/ Liaison to Trinity – Region 3
Michael Turco	Liaison to Lower Brazos – Region 8
Brandon Wade	Liaison from Region H
Scott Harris	Liaison from Trinity – Region 3

Planning Group Sponsor: Harris County

Contact: SanJacFldPG@eng.hctx.net



REGION 6- San Jacinto Regional Flood Planning Group

The SJRFPG represents the second most populous of the flood planning regions; it includes the fourth largest city in the US: Houston.

- **Estimated Population:** 6,297,609
- **Approximate Area:** 5,089 Square Miles
- **Approximate Stream Miles:** 3,969
- **Counties Represented:** Brazoria*, Chambers*, Ford Bend*, Galveston*, Grimes*, Harris, Liberty*, Montgomery, San Jacinto*, Walker* and Waller*

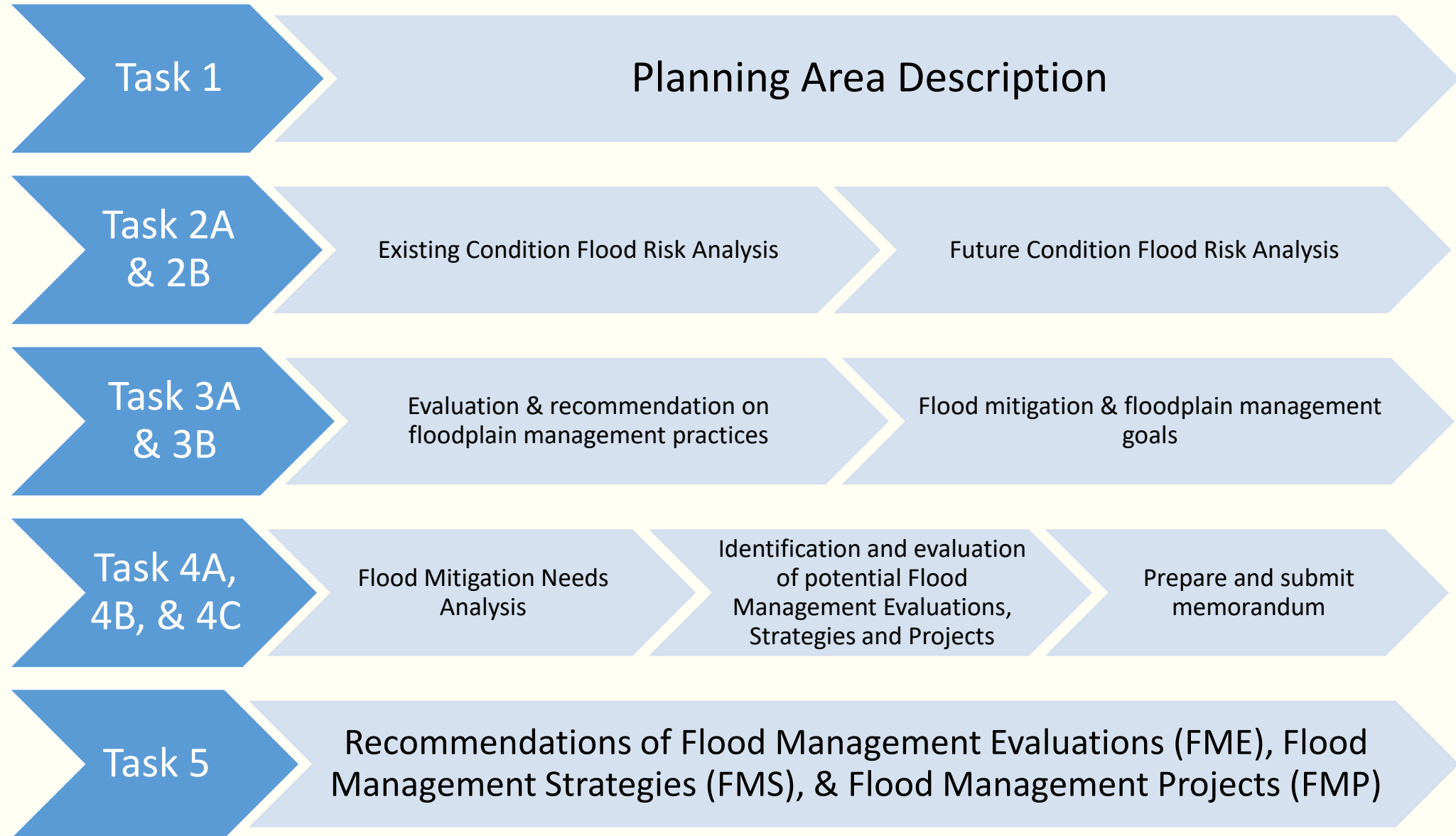
**indicates this county is partially within this RFPG and is also represented by at least one other RFPG*

Texas Water Development Board - Regional Flood Planning Grant

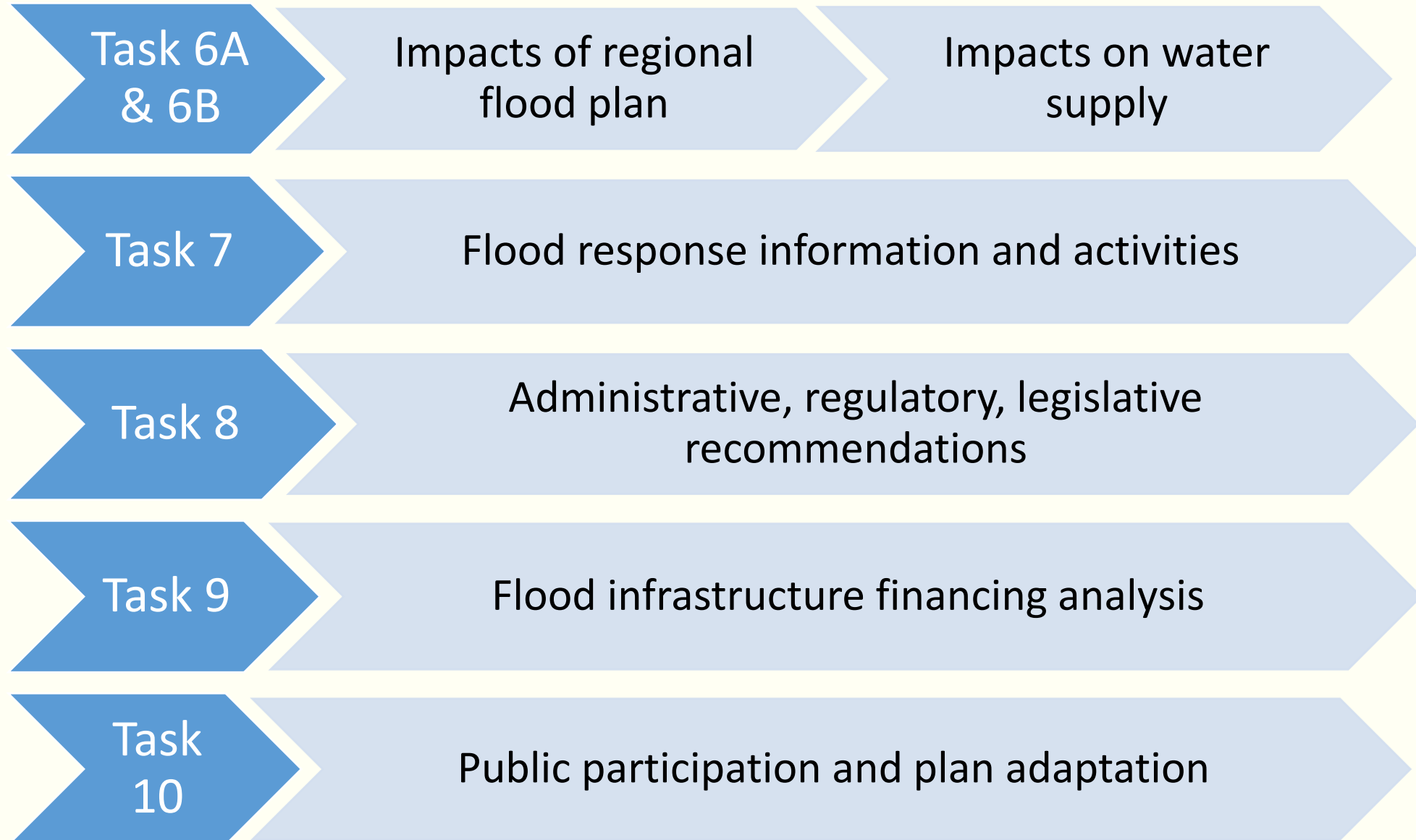
The main goals for the SJRFPG are to:

- Identify flood risks,
 - Establish flood mitigation and floodplain management goals,
 - Recommend evaluations, strategies, and projects to reduce flood risks - ultimately establishing a regional flood plan.
-
- TWDB Grant is \$19.5 million in funds allocated between 15 regions
 - Region 6 - SJRFPG is anticipated to receive \$2.4 Million

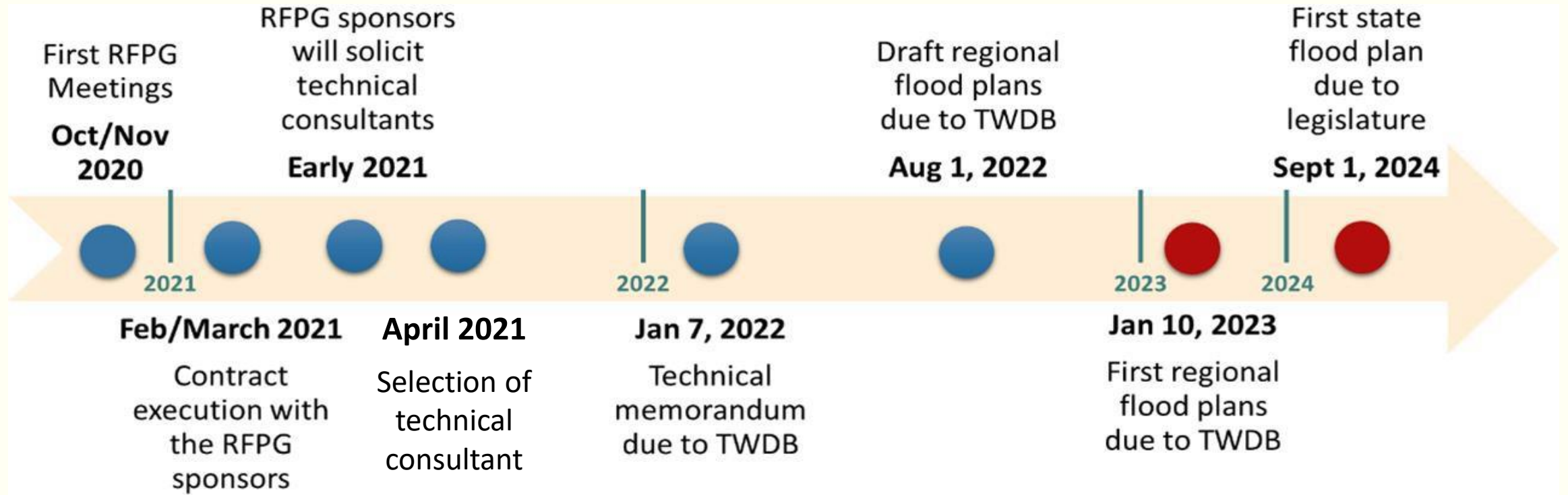
REGION 6- SJRFPG Scope of Work



REGION 6- SJRFPG Scope of Work



REGIONAL FLOOD PLAN REPORT TIMELINE



Pre-Planning Meeting Background

- Provide background on formation of RFPGs and the Regional Flood Planning process.
- Gather suggestions and recommendations as to issues, provisions, projects, and strategies that should be considered in development of regional flood plan.



TWDB flood outreach meeting in Bastrop, TX.

Image: TWDB

Additional Opportunities for Public Input

There will be many opportunities public involvement:

- public comments are received at every RFPG meeting
- there will be at least one meeting for the public to comment on a flood risk summary map to identify any flood risk not captured
- there will be at least two public pre-planning meetings to receive feedback and gather general suggestions
- the public will get to comment on the draft regional flood plan, once developed



TWDB flood outreach meeting in Bastrop, TX.

Image: TWDB

Find your RFPG Information, Meeting Schedules & Important Documents here:

<https://www.twdb.texas.gov/flood/planning/index.asp>



Image: Brent Hanson, U.S. Geological Survey. Public domain.

Questions? Comments?